

Dedham, MA

Proposed Roadway Capital Improvement Plan Summary

*Costs Serve For Estimating Purposes Only. Not to be used for Bidding/Construction.

11/3/2025	Improvement Type	Est. Cost
2026		
Pavement		\$694,871.20
	Routine Maintenance	\$40,891.27
	Mill and Overlay	\$343,267.33
	Reclamation	\$310,712.60
Sidewalk		\$193,107.74
	Asphalt	\$193,107.74
Curb Ramp		\$74,000.00
	Ramp Retrofit	\$8,000.00
	Ramp Replacement	\$66,000.00
Year Total:		\$961,978.94
2027		
Pavement		\$502,229.29
	Routine Maintenance	\$67,522.99
	Mill and Overlay	\$365,839.77
	Reclamation	\$68,866.54
Sidewalk		\$113,525.07
	Asphalt	\$113,525.07
Curb Ramp		\$94,000.00
	Ramp Retrofit	\$22,000.00
	Ramp Replacement	\$72,000.00
Year Total:		\$709,754.36
2028		
Pavement		\$490,512.36
	Routine Maintenance	\$47,048.69
	Mill and Overlay	\$324,755.46
	Reclamation	\$118,708.21

11/3/2025

Improvement Type

Est. Cost

Sidewalk

\$152,555.36

Asphalt

\$152,555.36

Curb Ramp

\$66,000.00

Ramp Retrofit

\$12,000.00

Ramp Replacement

\$54,000.00

Year Total:

\$709,067.72

CIP Total:

\$2,380,801.0

Dedham, MA

Pavement Management Road Program

CY2026 to CY2028

*Costs Serve For Estimating Purposes Only. Not to be used for Bidding/Construction.

Name	From	To	PCI	Length (ft)	Square Yards	Total
2026						
RepairType: Mill and Overlay						
MERRALL RD	WARREN RD	CUL DE SAC	67	507.24	1,183.56	\$23,671.18
OAKLAND ST-01	SAWMILL LN	ALLENSPACKER LN	56	961.52	2,991.40	\$59,828.07
OAKLAND ST-02	ALLENSPACKER LN	OAKLAND TERR	56	338.55	940.41	\$18,808.16
OAKLAND ST-03	OAKLAND TERR	LEWIS FARM RD	82	193.58	537.72	\$10,754.47
ROBINWOOD RD	ELM ST	ELM ST	61	1,273.51	3,679.02	\$73,580.33
STIVALETTA DR-01	PINE ST	VOLK RD	75	479.69	1,279.16	\$25,583.23
STIVALETTA DR-02	VOLK RD	VOLK RD	69	778.31	2,075.51	\$41,510.13
WARREN RD-01	WHITCOMB RD	MERRALL RD	67	306.48	749.16	\$14,983.24
WARREN RD-02	MERRALL RD	CUL DE SAC	75	726.56	1,776.04	\$35,520.89
WHITCOMB RD	WARREN RD	COMMON ST	63	675.48	1,951.38	\$39,027.63
Repair Type Total:				6,240.91	17,163.37	\$343,267.33
RepairType: Reclamation						
EDISON AVE	FULTON ST	MORSE AV	31	694.68	1,852.48	\$74,099.09
FRESNO RD	GREENBORO RD	DEAD END	24	316.37	843.65	\$33,746.02
MASON ST	WINSTEAD AVE	DEAD END	16	257.22	685.92	\$27,436.81
VOLK RD-01	STIVALETTA DRIVE	STIVALETTA DR	39	612.34	1,632.91	\$65,316.53
VOLK RD-02	STIVALETTA DRIVE	CUL DE SAC	38	138.77	370.05	\$14,802.02
WILSON AVE-01	WASHINGTON ST	ORCHARD ST	51	721.00	1,922.68	\$76,907.14
WILSON AVE-02	ORCHARD ST	DEAD END	66	172.55	460.12	\$18,404.99
Repair Type Total:				2,912.93	7,767.81	\$310,712.60
RepairType: Routine Maintenance						
ALPINE ST-01	WINTHROP ST	OAKDALE AVE	91	249.24	553.87	\$415.40
ALPINE ST-02	OAKDALE AVE	CEDAR ST	91	249.75	416.25	\$312.19
DALE ST-01	RIVER ST	BLOSSOM ST	91	427.30	1,091.99	\$818.99
DALE ST-02	BLOSSOM ST	QUINCY AVE	91	348.20	889.86	\$667.39
DALE ST-03	QUINCY AVE	PRATT AVE	91	292.73	878.19	\$658.64
DALE ST-04	PRATT AVE	YOUNGS RD	91	279.20	837.60	\$628.20

ManageMyRoads by BETA

Name	From	To	PCI	Length (ft)	Square Yards	Total
DALE ST-05	YOUNGS RD	BENJAMIN ST	91	129.04	387.11	\$290.33
DALE ST-06	BENJAMIN ST	ASH ST	91	116.83	350.48	\$262.86
DALE ST-07	ASH ST	WILLIAMS AVE	91	232.62	697.86	\$523.40
DALE ST-08	WILLIAMS AVE	BORDER ST	91	278.50	928.34	\$696.25
DALE ST-09	BORDER ST	DEAD END	83	211.46	563.89	\$422.92
MT. VERNON ST-01	HIGH ST	CHARLES ST	69	637.85	2,267.93	\$1,700.94
MT. VERNON ST-02	CHARLES ST	BARROWS ST	87	103.36	344.53	\$258.40
MT. VERNON ST-03	BARROWS ST	MT VERNON PL	87	194.96	649.87	\$487.40
MT. VERNON ST-04	MT VERNON PL	WHITING AVE	87	301.03	1,003.44	\$752.58
MT. VERNON ST-05	WHITING AVE	VAN BRUNT AVE	84	277.45	801.51	\$601.13
MT. VERNON ST-06	VAN BRUNT AVE	ABBOTT RD	87	253.07	731.08	\$548.31
MT. VERNON ST-07	ABBOTT RD	CHERRY LN	83	307.19	887.44	\$665.58
MT. VERNON ST-08	CHERRY LN	PARK ST	84	175.07	505.77	\$379.33
MT. VERNON ST-09	PARK ST	WALNUT ST	83	380.58	1,099.45	\$824.59
MT. VERNON ST-10	WALNUT ST	DARTMOUTH AVE	91	542.80	1,688.70	\$1,266.52
MT. VERNON ST-11	DARTMOUTH AVE	SANDERSON AVE	91	336.65	1,047.37	\$785.53
MT. VERNON ST-12	SANDERSON AVE	BOULEVARD RD	91	366.79	1,141.14	\$855.85
MT. VERNON ST-13	BOULEVARD RD	MONROE ST	91	275.19	856.16	\$642.12
MT. VERNON ST-14	MONROE ST	MADISON ST	91	316.98	986.15	\$739.61
MT. VERNON ST-15	MADISON ST	JEFFERSON ST	91	341.13	1,061.30	\$795.97
QUINCY AVE-01	WHITING AV EXT	DALE ST	78	849.21	2,453.27	\$1,839.95
QUINCY AVE-02	DALE ST	WINTHROP ST	91	299.27	831.30	\$623.48
QUINCY AVE-03	WINTHROP ST	OAKDALE AVE	91	253.87	705.20	\$528.90
QUINCY AVE-04	OAKDALE AVE	CEDAR ST	91	246.71	685.30	\$513.97
SANDERSON AVE-01	CEDAR ST	MT VERNON ST	91	1,530.55	4,761.72	\$3,571.29
SANDERSON AVE-02	MT VERNON ST	EAST ST	84	1,129.00	3,010.67	\$2,258.00
WHITING AVE-01	EAST ST	ABBOTT RD	83	292.19	973.96	\$730.47
WHITING AVE-02	ABBOTT ST	MT VERNON ST	83	918.01	3,060.03	\$2,295.03
WHITING AVE-03	MT VERNON ST	FULTON ST	91	1,921.29	6,404.30	\$4,803.22
WHITING AVE-04	FULTON ST	WALNUT ST	91	399.08	1,330.26	\$997.69
WHITING AVE-05	WALNUT ST	FAIRVIEW ST	79	1,089.50	3,631.68	\$2,723.76
WHITING AVE-06	FAIRVIEW ST	RIVER ST	83	637.97	2,126.57	\$1,594.93
WINTHROP ST-01	QUINCY AVE	ALPINE ST	86	451.26	952.65	\$714.49
WINTHROP ST-02	ALPINE ST	RIVER ST	82	417.39	927.53	\$695.65

Name	From	To	PCI	Length (ft)	Square Yards	Total
			Repair Type Total:	18,060.27	54,521.70	\$40,891.27
			Year Total:	27,214.12	79,452.88	\$694,871.20

2027

RepairType: Mill and Overlay						
EAST ST-22	JEFFERSON ST	ADAMS ST	76	349.42	1,164.72	\$23,294.41
EAST ST-26	ROTARY	ROTARY	80	287.11	957.02	\$19,140.49
EAST ST-27	ROTARY	TOP HILL AVE	87	375.96	1,712.72	\$34,254.32
EAST ST-28	TOP HILL AVE	HERMAINE AVE	83	68.31	311.20	\$6,223.97
EAST ST-29	HERMAINE AVE	UPLAND RD	80	261.48	1,191.18	\$23,823.65
EAST ST-30	UPLAND RD	LANTERN LN	80	93.47	425.83	\$8,516.61
EAST ST-31	LANTERN LN	BROWN TERR	80	322.32	1,468.34	\$29,366.81
EAST ST-32	BROWN TERR	PRESTON ST	79	256.00	1,166.21	\$23,324.11
EAST ST-33	PRESTON ST	LAMOINE ST	83	264.74	1,206.04	\$24,120.73
EAST ST-34	LAMOINE ST	NORWICH ST	76	254.77	1,160.60	\$23,211.94
RIVERSIDE DR-01	BRIDGE ST	VALLEY RD	61	676.21	2,629.70	\$52,593.94
RIVERSIDE DR-02	VALLEY RD	SAMOSET RD	67	200.70	780.52	\$15,610.37
RIVERSIDE DR-03	SAMOSET RD	PINE HILL RD	67	199.79	776.98	\$15,539.56
RIVERSIDE DR-04	PINE HILL RD	VINE ROCK ST	67	188.69	733.78	\$14,675.53
RIVERSIDE DR-11	GRANDFIELD ST	VINE ROCK ST	69	977.69	2,607.17	\$52,143.33
			Repair Type Total:	4,776.65	18,291.99	\$365,839.77

RepairType: Reclamation						
DEPOT AVE	CEDAR ST	DEAD END	67	162.29	378.67	\$15,146.87
GREENWOOD AVE	DEPOT AVE	EAST ST	46	483.48	1,342.99	\$53,719.66
			Repair Type Total:	645.76	1,721.66	\$68,866.54

RepairType: Routine Maintenance						
BERLIN ST	GREENHOOD ST	DEAD END	93	436.53	1,164.08	\$873.06
CASS AVE-02	206' E OF HAVELNUT PL	WALNUT ST	93	608.48	1,893.04	\$1,419.78
COLBURN ST-03	WHITEHALL ST	HYDE PARK ST	91	175.04	427.86	\$320.90
COLBURN ST-04	HYDE PARK ST	GREENHOOD ST	91	374.26	1,247.55	\$935.66
COLBURN ST-05	GREENHOOD ST	HARDING TERR	91	406.43	1,354.77	\$1,016.07
COLBURN ST-06	HARDING TERR	EMMETT AVE	91	262.56	875.21	\$656.41
COLBURN ST-07	EMMETT AVE	BUSSEY ST	88	645.96	2,153.18	\$1,614.89
CURVE ST-01	COLBURN ST	BELKNAP ST	91	280.79	873.58	\$655.18

Name	From	To	PCI	Length (ft)	Square Yards	Total
CURVE ST-02	BELKNAP ST	MT. HOPE ST	91	222.40	593.07	\$444.80
CURVE ST-03	MT. HOPE ST	MT. HOPE ST	91	171.40	457.06	\$342.80
CURVE ST-04	MT. HOPE ST	GAFFNEY RD	91	113.15	301.75	\$226.31
CURVE ST-05	GAFFNEY RD	HIRSCH TERR	83	174.18	464.49	\$348.37
CURVE ST-06	HIRSCH TERR	MAVERICK ST	83	166.15	443.06	\$332.30
CURVE ST-07	MAVERICK ST	HARVEY DR	91	405.03	900.06	\$675.05
CURVE ST-08	HARVEY DR	HITCHINS DR	91	232.69	517.09	\$387.82
CURVE ST-09	HITCHINS DR	OAK ST	91	217.37	483.04	\$362.28
CURVE ST-10	OAK ST	COLUMBIA TERR	87	627.40	1,394.21	\$1,045.66
CURVE ST-11	COLUMBIA TERR	WASHINGTON ST	91	329.66	732.58	\$549.44
EAST ST-05	HIGH ST	AVERY ST	93	718.81	2,396.04	\$1,797.03
EAST ST-06	AVERY ST	CLARK ST	93	216.37	721.23	\$540.92
EAST ST-07	CLARK ST	ELEANOR ST	93	305.31	1,017.70	\$763.28
EAST ST-08	ELEANOR ST	BARROWS ST	93	418.66	1,395.55	\$1,046.66
EAST ST-09	BARROWS ST	WHITING AVE	93	508.96	1,696.53	\$1,272.39
EAST ST-10	WHITING AVE	JERSEY ST	93	605.04	2,016.81	\$1,512.61
EAST ST-11	JERSEY ST	AUTUMN LN	93	230.33	767.77	\$575.83
EAST ST-12	AUTUMN LN	MICHAEL RD	93	100.36	334.53	\$250.90
EAST ST-13	MICHAEL RD	PARK ST	93	162.95	543.16	\$407.37
EAST ST-14	PARK ST	WALNUT ST	93	369.26	1,230.87	\$923.15
EAST ST-15	WALNUT ST	WENTWORTH ST	93	454.61	1,515.38	\$1,136.53
EAST ST-16	WENTWORTH ST	ENDICOTT ST	93	200.77	669.23	\$501.92
EAST ST-17	SANDERSON AVE	ENDICOTT ST	93	168.97	563.22	\$422.42
EAST ST-18	SANDERSON AVE	BOULEVARD RD	93	359.52	1,198.39	\$898.79
EAST ST-19	BOULEVARD RD	MONROE ST	93	409.31	1,364.37	\$1,023.28
EAST ST-20	MONROE ST	MADISON ST	93	352.63	1,175.43	\$881.57
EAST ST-21	MADISON ST	JEFFERSON ST	93	347.62	1,158.74	\$869.05
GAFFNEY RD	CURVE ST	DEAD END	93	995.16	2,764.32	\$2,073.24
GARFIELD RD-01	HARDING TERR	GREENHOOD ST	93	477.82	1,380.38	\$1,035.29
GARFIELD RD-02	GREENHOOD TERR	DEAD END	93	551.36	1,592.81	\$1,194.61
HYDE PARK ST-01	COLBURN ST	FOREST ST	91	224.74	499.42	\$374.56
HYDE PARK ST-02	FOREST ST	BISMARK ST	91	770.27	1,711.72	\$1,283.79
LINCOLN ST	CEDAR ST	MT VERNON ST	93	1,566.62	4,003.59	\$3,002.69
MADISON ST-01	CEDAR ST	CIRCUIT RD	92	460.65	1,381.95	\$1,036.46

Name	From	To	PCI	Length (ft)	Square Yards	Total
MADISON ST-02	CIRCUIT RD	MT VERNON ST	92	1,172.42	3,517.27	\$2,637.95
MILTON ST-01	SAWMILL LN	WALNUT ST	91	463.23	3,602.91	\$2,702.18
MILTON ST-02	WALNUT ST	MYRTLE ST	91	692.17	4,076.13	\$3,057.10
MILTON ST-03	MYRTLE ST	SOUTH STONE MILL DR	88	313.17	1,844.20	\$1,383.15
MILTON ST-04	SOUTH STONE MILL DR	FLANAGAN PL	91	847.93	3,580.14	\$2,685.10
MILTON ST-05	FLANAGAN PL	RIVER ST	91	1,558.09	6,578.62	\$4,933.96
MILTON ST-06	RIVER ST	ATKINS ST	91	867.45	3,373.41	\$2,530.06
MILTON ST-07	ATKINS ST	TOWNLIN	91	716.92	2,788.01	\$2,091.00
MYRTLE ST	MILTON ST	WALNUT ST	93	533.22	1,184.94	\$888.71
RIDGE AVE	OAK ST	DEAD END	93	627.83	1,464.93	\$1,098.70
SAWMILL LN	EMMITT AVE	MILTON ST	91	788.51	2,628.36	\$1,971.27
SCHILLER RD-01	OAK ST	TOWNLIN	93	274.44	762.33	\$571.75
SCHILLER RD-02	OAK ST	DEAD END	93	759.82	2,110.60	\$1,582.95
WARE ST-02	WHITEHALL ST	DEAD END	94	1,179.00	3,143.99	\$2,357.99
Repair Type Total:				27,619.77	90,030.65	\$67,522.99
Year Total:				33,042.19	110,044.31	\$502,229.29

2028

RepairType: Mill and Overlay

EAST ST-35	NORWICH ST	SOUTHGATE	73	680.01	3,097.81	\$61,956.18
EAST ST-36	SOUTHGATE	SIDNEY ST	79	478.39	2,179.32	\$43,586.39
EAST ST-37	SIDNEY ST	DELAPA CIR	80	134.62	613.27	\$12,265.32
EAST ST-38	DELAPA CIR	WINFIELD ST	80	129.79	591.25	\$11,825.02
EAST ST-39	WINFIELD ST	WILLARD ST	76	166.26	757.41	\$15,148.23
EAST ST-40	WILLARD ST	VINCENT RD	83	233.39	1,063.22	\$21,264.31
EAST ST-41	VINCENT RD	TOWN LINE	78	1,050.28	4,784.60	\$95,692.04
GREENSBORO RD-02	FRESNO RD	GLEN RD	53	437.04	1,068.32	\$21,366.30
GREENSBORO RD-03	GLEN RD	GAINSVILLE RD	59	851.97	2,082.58	\$41,651.68
Repair Type Total:				4,161.73	16,237.77	\$324,755.46

RepairType: Reclamation

WIGGIN AVE	BRIDGE ST	ARCADIA AVE	48	513.64	1,483.85	\$118,708.21
Repair Type Total:				513.64	1,483.85	\$118,708.21

RepairType: Routine Maintenance

COMMON ST-01	HIGH ST	BRIDGE ST	87	431.50	1,630.12	\$1,222.59
--------------	---------	-----------	----	--------	----------	------------

Name	From	To	PCI	Length (ft)	Square Yards	Total
COMMON ST-02	BRIDGE ST	DEXTER ST	91	245.00	925.57	\$694.18
COMMON ST-03	DEXTER ST	GLENRIDGE RD	84	770.07	2,566.89	\$1,925.17
COMMON ST-04	GLENRIDGE RD	CHANNING RD	87	228.43	761.43	\$571.07
COMMON ST-05	CHANNING RD	BEMIS RD	84	805.98	2,686.59	\$2,014.94
COMMON ST-06	BEMIS RD	HAVEN ST	84	146.27	487.57	\$365.68
COMMON ST-07	HAVEN ST	WEST ST	91	3,382.74	11,275.82	\$8,456.86
COMMON ST-08	WEST ST	WHITCOMB RD	84	348.72	929.92	\$697.44
COMMON ST-09	WHITCOMB RD	DEAD END	84	655.85	1,748.94	\$1,311.70
COURT ST-01	HIGH ST	NORFOLK ST	79	232.56	1,162.81	\$872.11
COURT ST-02	NORFOLK ST	BATES CT	82	107.82	395.35	\$296.51
COURT ST-03	BATES CT	VILLAGE AVE	79	382.02	1,400.75	\$1,050.57
COURT ST-04	VILLAGE AVE	SCHOOL ST	81	296.35	1,086.62	\$814.96
COURT ST-05	SCHOOL ST	NEW COURT LN	82	365.44	1,339.95	\$1,004.96
COURT ST-06	NEW COURT LN	MARSH ST	79	367.41	1,347.19	\$1,010.39
COURT ST-07	MARSH ST	RICHARDS ST	79	577.77	2,118.48	\$1,588.86
COURT ST-08	RICHARDS ST	WETHERBEE ST	79	331.63	1,179.14	\$884.36
HIGH ST-14	EASTERN AVE	WASHINGTON ST	84	264.35	1,703.56	\$1,277.67
HIGH ST-15	WASHINGTON ST	MAPLE PL	87	242.05	1,559.88	\$1,169.91
HIGH ST-16	MAPLE PL	PEARL ST	84	375.18	1,417.33	\$1,063.00
HIGH ST-17	PEARL ST	COURT ST	87	267.97	1,012.32	\$759.24
HIGH ST-18	COURT ST	BULLARD ST	87	392.86	1,615.08	\$1,211.31
HIGH ST-19	BULLARD ST	CHESTNUT ST	89	606.49	1,752.08	\$1,314.06
HIGH ST-20	CHESTNUT ST	OLD FARM RD	91	292.14	843.96	\$632.97
HIGH ST-21	OLD FARM RD	GUILD RD	91	485.24	1,401.79	\$1,051.34
HIGH ST-22	GUILD RD	COMMON ST	91	231.19	667.89	\$500.92
HIGH ST-23	COMMON ST	BRIDGE ST	91	698.60	1,940.55	\$1,455.41
HIGH ST-24	BRIDGE ST	VILLAGE AVE	91	427.15	1,328.91	\$996.69
HIGH ST-25	VILLAGE AVE	WESTFIELD ST	91	725.12	2,255.92	\$1,691.94
HIGH ST-26	WESTFIELD ST	DEEP DENE WAY	91	1,626.53	4,879.59	\$3,659.69
HIGH ST-27	DEEP DENE WAY	DEERPATH RD	91	1,415.34	4,403.27	\$3,302.45
WEST ST-01	COMMON ST	PRIVATE	87	871.90	2,906.33	\$2,179.75
Repair Type Total:				18,597.66	62,731.59	\$47,048.69
Year Total:				23,273.04	80,453.21	\$490,512.36

Name	From	To	PCI	Length (ft)	Square Yards	Total
			CIP Total:	83,529.34	269,950.40	\$1,687,612.85

Dedham, MA

Sidewalk Improvement Plan

CY2026 to CY2028

*Costs Serve For Estimating Purposes Only. Not to be used for Bidding/Construction.

Name	Sidewalk Segment	From	To	SCI	Length (ft)	Total
2026						
Sidewalk Repair Type: Asphalt						
OAKLAND ST-02	OAKLAND ST-02-O	HOUSE #75	OAKLAND TERR	36	315.56	\$18,933.40
STIVALETTA DR-01	STIVALETTA DR-01-O	PINE ST	DRIVEWAY #41	43	482.88	\$28,972.64
STIVALETTA DR-01	STIVALETTA DR-01-E2	DRIVEWAY #16	PINE ST	50	162.44	\$9,746.48
STIVALETTA DR-02	STIVALETTA DR-02-E	VOLK RD	VOLK RD	40	680.66	\$40,839.47
STIVALETTA DR-02	STIVALETTA DR-02-O	DRIVEWAY #41	VOLK RD	44	785.75	\$47,144.92
VOLK RD-01	VOLK RD-01-E	STIVALETTA DR	STIVALETTA DR	41	597.17	\$35,829.97
VOLK RD-02	VOLK RD-02-E	DRIVEWAY #58	STIVALETTA DR	47	194.01	\$11,640.84
Repair Type Total:					3,218.46	\$193,107.74
Year Total:					3,218.46	\$193,107.74
2027						
Sidewalk Repair Type: Asphalt						
GREENWOOD AVE	GREENWOOD AVE-O	DEPOT AVE	EAST ST	40	462.80	\$27,768.24
GREENWOOD AVE	GREENWOOD AVE-E	DRIVEWAY #26	DEPOT AVE	38	320.85	\$19,250.82
VINE ROCK ST-02	VINE ROCK ST-02-E1	RIVERDALE RD	DRIVEWAY #19	42	720.77	\$43,246.20
VINE ROCK ST-03	VINE ROCK ST-03-E	RIVERSIDE DR	RIVERDALE RD	36	209.59	\$12,575.38
VINE ROCK ST-03	VINE ROCK ST-03-O	RIVERDALE RD	VINE ROCK ST-04	33	178.07	\$10,684.43
Repair Type Total:					1,892.08	\$113,525.07
Year Total:					1,892.08	\$113,525.07
2028						
Sidewalk Repair Type: Asphalt						
ASH ST	ASH ST-E1	CEDAR ST	DRIVEWAY #12	42	515.24	\$30,914.32
ASH ST	ASH ST-E2	DRIVEWAY #12	DALE ST	41	109.23	\$6,553.81
ASH ST	ASH ST-O2	DRIVEWAY	DRIVEWAY #23	36	138.82	\$8,329.41
ASH ST	ASH ST-O3	DRIVEWAY #23	DRIVEWAY #33	70	143.70	\$8,622.02
ASH ST	ASH ST-O4	DRIVEWAY #33	CEDAR ST	34	224.12	\$13,447.09
ASH ST	ASH ST-O1	DALE ST	DRIVEWAY	37	117.46	\$7,047.72

Name	Sidewalk Segment	From	To	SCI	Length (ft)	Total
YOUNGS RD	YOUNGS RD-E2	DRIVEWAY #26	DALE ST	41	283.92	\$17,035.49
YOUNGS RD	YOUNGS RD-E1	CEDAR ST	DRIVEWAY #26	43	355.63	\$21,337.91
YOUNGS RD	YOUNGS RD-O	DALE ST	CEDAR ST	41	654.46	\$39,267.59
Repair Type Total:					2,542.59	\$152,555.36
Year Total:					2,542.59	\$152,555.36

CIP Total:	7,653.14	\$459,188.16
-------------------	-----------------	---------------------

Dedham, MA

Curb Ramp Improvement Plan

CY2026 to CY2028

*Costs Serve For Estimating Purposes Only. Not to be used for Bidding/Construction.

Count by Street	Ramp ID	Street Segment	Intersecting Street	Total
2026				
Curb Ramp Repair Type: Ramp Replacement				
ALPINE STREET	4			
	481.1	ALPINE ST-01	OAKDALE AVENUE	\$3,000.00
	481.3	ALPINE ST-01	OAKDALE AVENUE	\$3,000.00
	481.2	ALPINE ST-01	OAKDALE AVENUE	\$3,000.00
	481.4	ALPINE ST-01	OAKDALE AVENUE	\$3,000.00
DALE STREET	6			
	489.1	DALE STREET	BENJAMIN STREET	\$3,000.00
	490.1	DALE STREET	ASH STREET	\$3,000.00
	488.2	DALE STREET	YOUNGS ROAD	\$3,000.00
	488.1	DALE STREET	YOUNGS ROAD	\$3,000.00
	489.2	DALE STREET	BENJAMIN STREET	\$3,000.00
	490.2	DALE STREET	ASH STREET	\$3,000.00
MERRALL ROAD	3			
	111.3	MERRALL RD	WARREN ROAD	\$3,000.00
	111.2	MERRALL RD	MERRALL ROAD	\$3,000.00
	111.4	MERRALL RD	WARREN ROAD	\$3,000.00
QUINCY AVENUE	2			
	482.2	QUINCY AVE-01	OAKDALE AVENUE	\$3,000.00
	482.1	QUINCY AVE-01	OAKDALE AVENUE	\$3,000.00
SAWMILL LANE	1			
	259.2	SAWMILL LN	OAKLAND STREET	\$3,000.00
STIVALETTA DRIVE	1			
	70.1	STIVALETTA DR-01	VOLK ROAD	\$3,000.00
WARREN ROAD	1			
	111.1	WARREN RD	WARREN ROAD	\$3,000.00
WHITCOMB ROAD	1			
	110.1	WHITCOMB RD	COMMON STREET	\$3,000.00

ManageMyRoads by BETA

Count by Street	Ramp ID	Street Segment	Intersecting Street	Total
WILSON AVENUE	3			
	225.2	WILSON AVE-02	ORCHARD STREET	\$3,000.00
	225.3	WILSON AVE-02	ORCHARD STREET	\$3,000.00
	225.5	WILSON AVE-02	ORCHARD STREET	\$3,000.00
Repair Type Total:				\$66,000.00
Curb Ramp Repair Type: Ramp Retrofit				
SAWMILL LANE	1			
	259.1	SAWMILL LN	OAKLAND STREET	\$2,000.00
WILSON AVENUE	3			
	225.1	WILSON AVE-02	ORCHARD STREET	\$2,000.00
	225.6	WILSON AVE-02	ORCHARD STREET	\$2,000.00
	225.4	WILSON AVE-02	ORCHARD STREET	\$2,000.00
Repair Type Total:				\$8,000.00
Year Total:				\$74,000.00
2027				
Curb Ramp Repair Type: Ramp Replacement				
EAST STREET	2			
	412.3	EAST ST	RUSTCRAFT ROAD	\$3,000.00
	412.4	EAST ST	RUSTCRAFT ROAD	\$3,000.00
EAST STREET	2			
	402.2	EAST ST-06	NORWICH STREET	\$3,000.00
	402.1	EAST ST-06	NORWICH STREET	\$3,000.00
EAST STREET	3			
	400.2	EAST ST-07	PRESTON STREET	\$3,000.00
	400.1	EAST ST-07	PRESTON STREET	\$3,000.00
	401.4	EAST ST-07	LAMOINE STREET	\$3,000.00
EAST STREET	2			
	398.2	EAST ST-09	LANTERN LANE	\$3,000.00
	398.1	EAST ST-09	LANTERN LANE	\$3,000.00
EAST STREET	3			
	396.2	EAST ST-10	HERMAINE AVENUE	\$3,000.00
	397.2	EAST ST-10	UPLAND ROAD	\$3,000.00
	397.1	EAST ST-10	UPLAND ROAD	\$3,000.00

Count by Street	Ramp ID	Street Segment	Intersecting Street	Total
EAST STREET	2			
	395.4	EAST ST-11	TOP HILL AVENUE	\$3,000.00
	395.3	EAST ST-11	TOP HILL AVENUE	\$3,000.00
EAST STREET	2			
	428.1	EAST ST-15	HAMILTON AVENUE	\$3,000.00
	428.2	EAST ST-15	HAMILTON AVENUE	\$3,000.00
RIVERSIDE DRIVE	2			
	12.1	RIVERSIDE DR-08	VINE ROCK STREET	\$3,000.00
	12.2	RIVERSIDE DR-08	VINE ROCK STREET	\$3,000.00
RIVERSIDE DRIVE	2			
	13.1	RIVERSIDE DR-09	PINE HILL ROAD	\$3,000.00
	13.2	RIVERSIDE DR-09	PINE HILL ROAD	\$3,000.00
RIVERSIDE DRIVE	2			
	14.1	RIVERSIDE DR-10	SAMOSSET ROAD	\$3,000.00
	14.2	RIVERSIDE DR-10	SAMOSSET ROAD	\$3,000.00
RIVERSIDE DRIVE	2			
	15.1	RIVERSIDE DR-11	VALLEY ROAD	\$3,000.00
	15.2	RIVERSIDE DR-11	VALLEY ROAD	\$3,000.00
Repair Type Total:				\$72,000.00
Curb Ramp Repair Type: Ramp Retrofit				
EAST STREET	5			
	400.3	EAST ST-07	PRESTON STREET	\$2,000.00
	401.2	EAST ST-07	LAMOINE STREET	\$2,000.00
	401.1	EAST ST-07	LAMOINE STREET	\$2,000.00
	400.4	EAST ST-07	PRESTON STREET	\$2,000.00
	401.3	EAST ST-07	LAMOINE STREET	\$2,000.00
EAST STREET	2			
	399.2	EAST ST-08	BROWN TERRACE	\$2,000.00
	399.1	EAST ST-08	BROWN TERRACE	\$2,000.00
EAST STREET	1			
	396.1	EAST ST-10	HERMAINE AVENUE	\$2,000.00
EAST STREET	2			
	395.1	EAST ST-11	TOP HILL AVENUE	\$2,000.00
	395.2	EAST ST-11	TOP HILL AVENUE	\$2,000.00

Count by Street	Ramp ID	Street Segment	Intersecting Street	Total
EAST STREET	1			
	427.1	EAST ST-14	ADAMS STREET	\$2,000.00
Repair Type Total:				\$22,000.00
Year Total:				\$94,000.00
2028				
Curb Ramp Repair Type: Ramp Replacement				
EAST STREET	3			
	408.6	EAST ST-01	WESTWOOD TERRACE	\$3,000.00
	408.1	EAST ST-01	VINCENT ROAD	\$3,000.00
	408.5	EAST ST-01	WESTWOOD TERRACE	\$3,000.00
EAST STREET	1			
	407.1	EAST ST-02	WILLARD STREET	\$3,000.00
EAST STREET	2			
	405.2	EAST ST-03	DELAPA CIRCLE	\$3,000.00
	405.1	EAST ST-03	DELAPA CIRCLE	\$3,000.00
EAST STREET	2			
	404.1	EAST ST-04	SIDNEY STREET	\$3,000.00
	404.2	EAST ST-04	SIDNEY STREET	\$3,000.00
EAST STREET	5			
	403.6	EAST ST-05	LITTLE WIGWAM ROAD	\$3,000.00
	403.5	EAST ST-05	LITTLE WIGWAM ROAD	\$3,000.00
	403.4	EAST ST-05	SOUTHGATE STREET	\$3,000.00
	403.2	EAST ST-05	LIANA LANE	\$3,000.00
	403.3	EAST ST-05	SOUTHGATE STREET	\$3,000.00
NEEDHAM STREET	3			
	20.3	NEEDHAM ST-04	HILLSIDE ROAD	\$3,000.00
	20.2	NEEDHAM ST-04	HILLSIDE ROAD	\$3,000.00
	20.4	NEEDHAM ST-04	HILLSIDE ROAD	\$3,000.00
NEEDHAM STREET	2			
	29.2	NEEDHAM ST-06	RIVERDALE ES	\$3,000.00
	29.4	NEEDHAM ST-06	EGAN TERRACE	\$3,000.00
Repair Type Total:				\$54,000.00
Curb Ramp Repair Type: Ramp Retrofit				


Count by Street	Ramp ID	Street Segment	Intersecting Street	Total
EAST STREET	3			
	408.2	EAST ST-01	VINCENT ROAD	\$2,000.00
	408.3	EAST ST-01	VINCENT ROAD	\$2,000.00
	408.4	EAST ST-01	VINCENT ROAD	\$2,000.00
EAST STREET	1			
	407.2	EAST ST-02	WILLARD STREET	\$2,000.00
NEEDHAM STREET	1			
	20.1	NEEDHAM ST-04	HILLSIDE ROAD	\$2,000.00
NEEDHAM STREET	1			
	29.1	NEEDHAM ST-06	RIVERDALE ES	\$2,000.00
Repair Type Total:				\$12,000.00
Year Total:				\$66,000.00

CIP Total:	\$234,000.00
-------------------	---------------------

PAVEMENT MANAGEMENT
CY2026 - CY2028 ROAD PROGRAM






TOWN OF DEDHAM
Norfolk County
Massachusetts

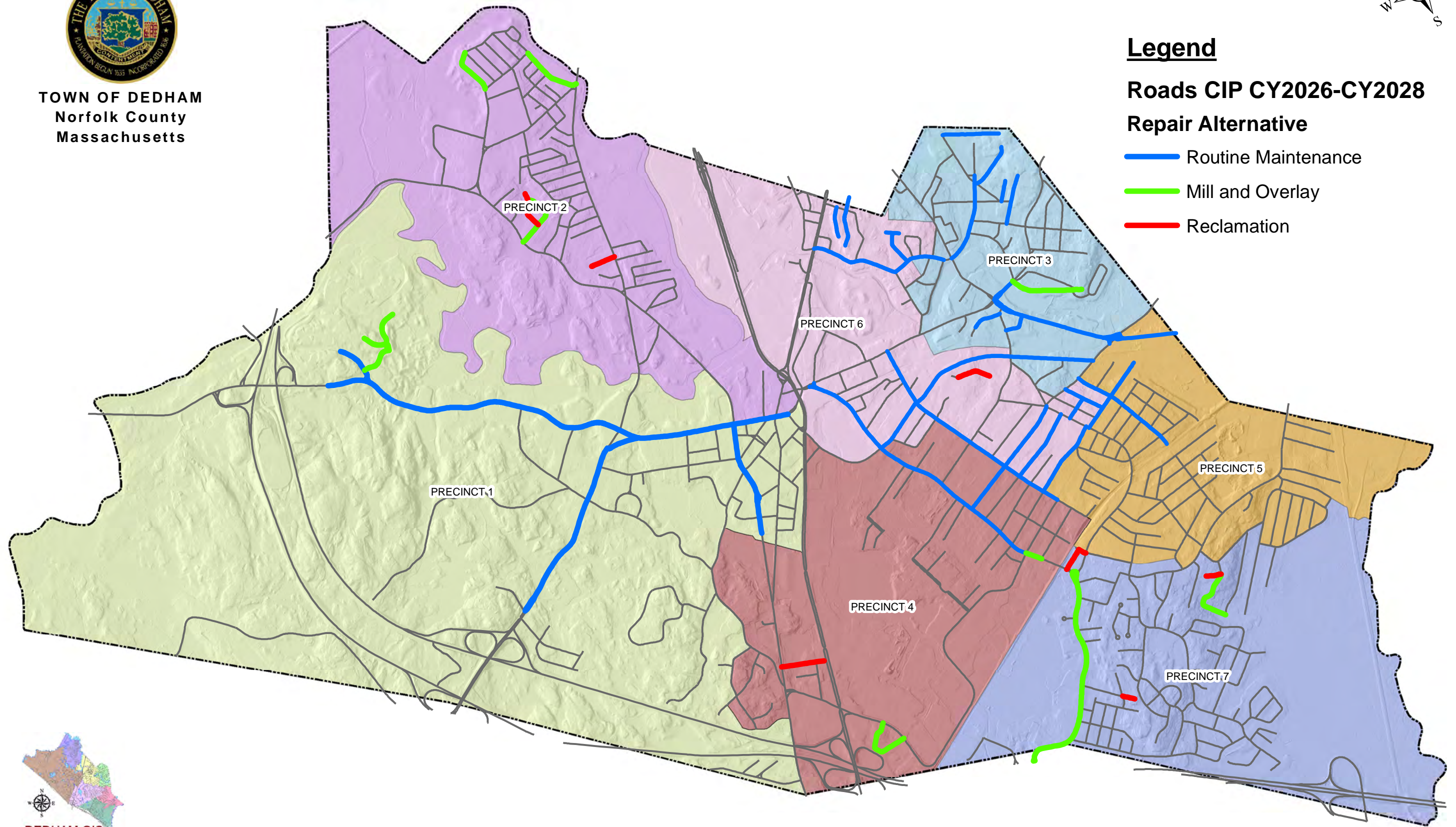


Legend

Roads CIP CY2026-CY2028

Repair Alternative

-  Routine Maintenance
-  Mill and Overlay
-  Reclamation



DEDHAM GIS

This document is intended for
Town of Dedham planning and
analysis purposes only.


1 inch = 2,000 feet

Produced by:
The Town of Dedham
Engineering Department

PAVEMENT MANAGEMENT
CY2026 - CY2028 ROAD PROGRAM






TOWN OF DEDHAM
Norfolk County
Massachusetts

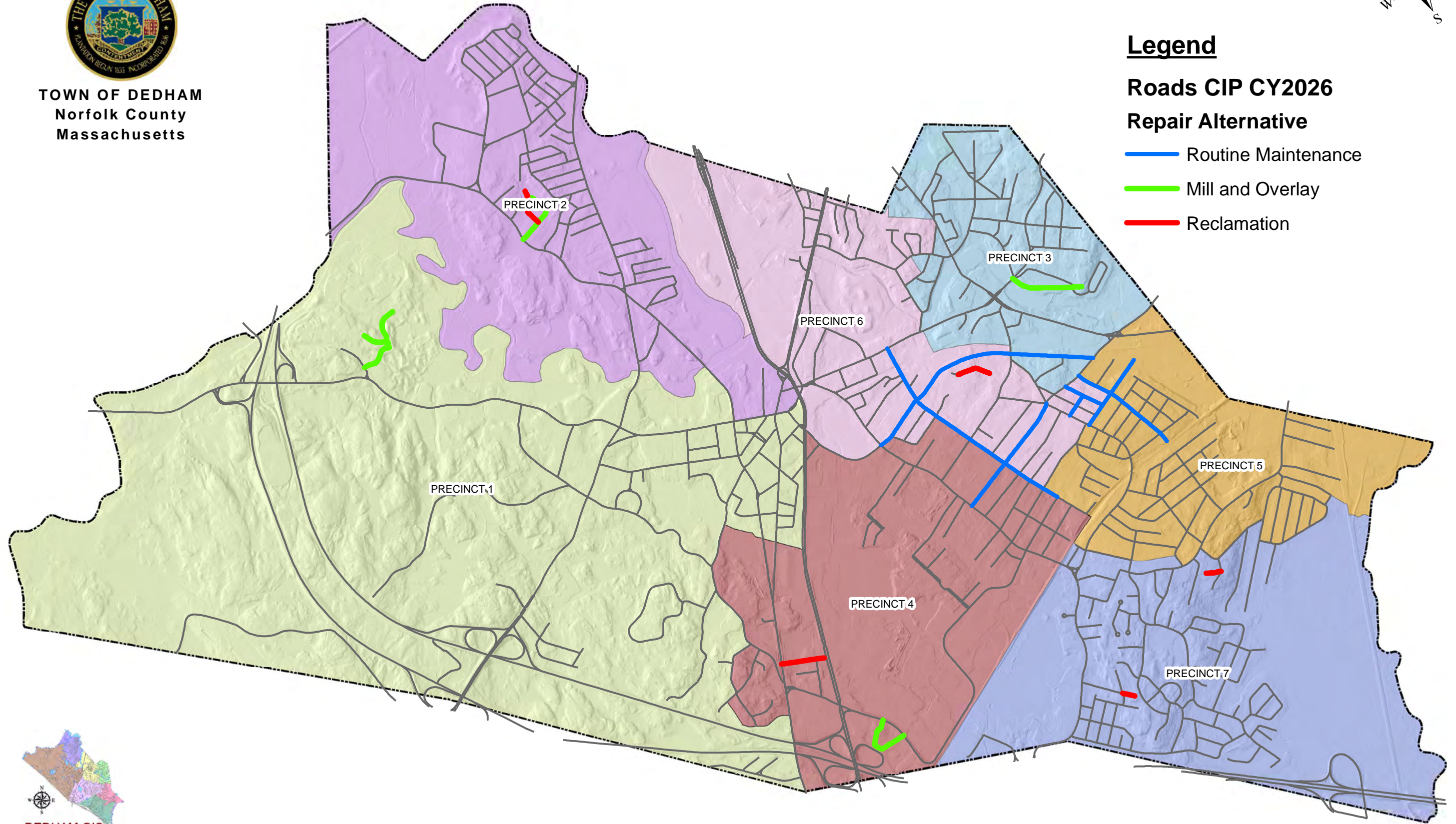


Legend

Roads CIP CY2026

Repair Alternative

-  Routine Maintenance
-  Mill and Overlay
-  Reclamation



This document is intended for
Town of Dedham planning and
analysis purposes only.


1 inch = 2,000 feet

Produced by:
The Town of Dedham
Engineering Department

PAVEMENT MANAGEMENT
CY2026 - CY2028 ROAD PROGRAM






TOWN OF DEDHAM
Norfolk County
Massachusetts

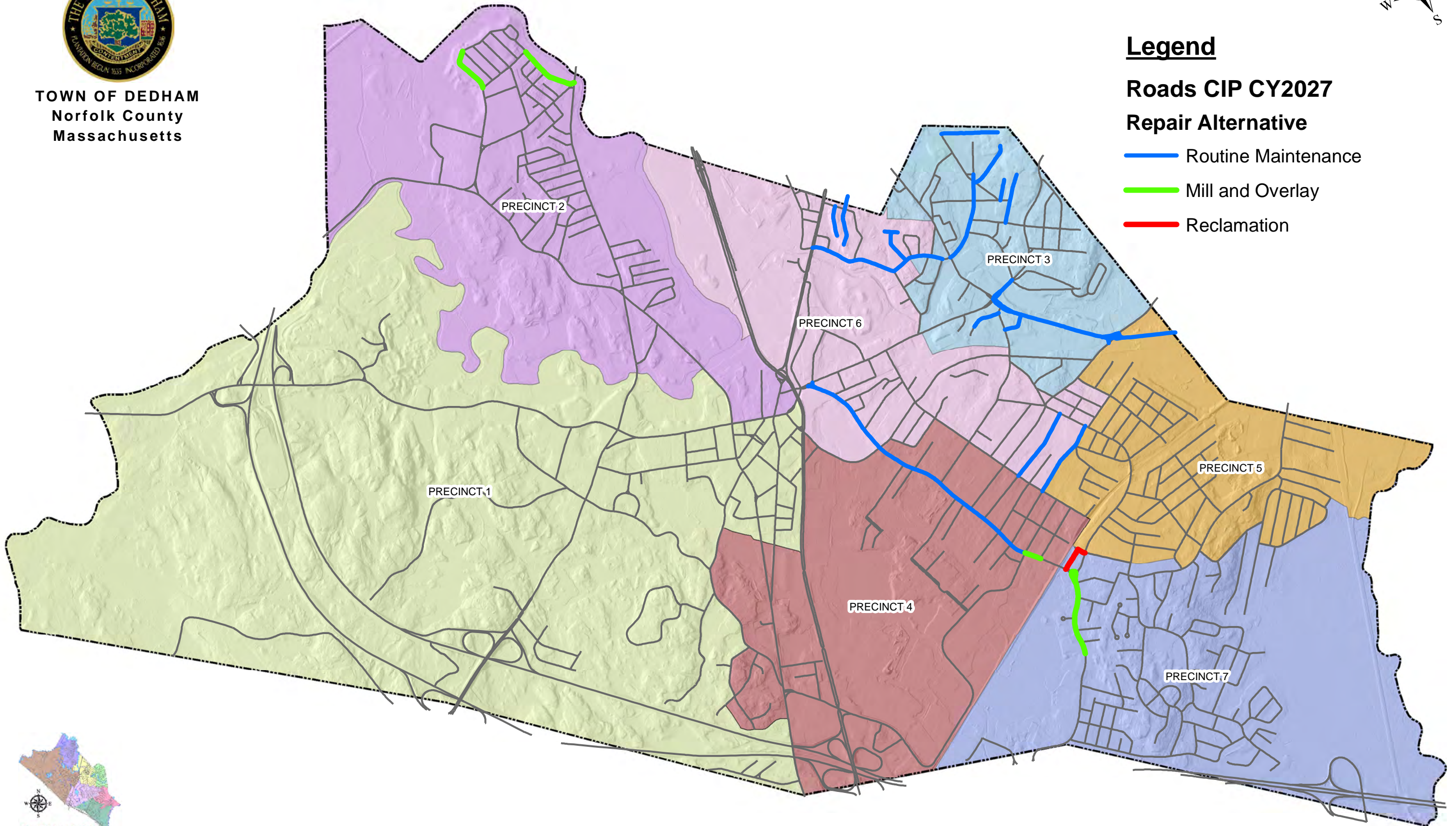


Legend

Roads CIP CY2027

Repair Alternative

-  Routine Maintenance
-  Mill and Overlay
-  Reclamation



DEDHAM GIS

This document is intended for
Town of Dedham planning and
analysis purposes only.


1 inch = 2,000 feet

Produced by:
The Town of Dedham
Engineering Department

PAVEMENT MANAGEMENT
CY2026 - CY2028 ROAD PROGRAM






TOWN OF DEDHAM
Norfolk County
Massachusetts

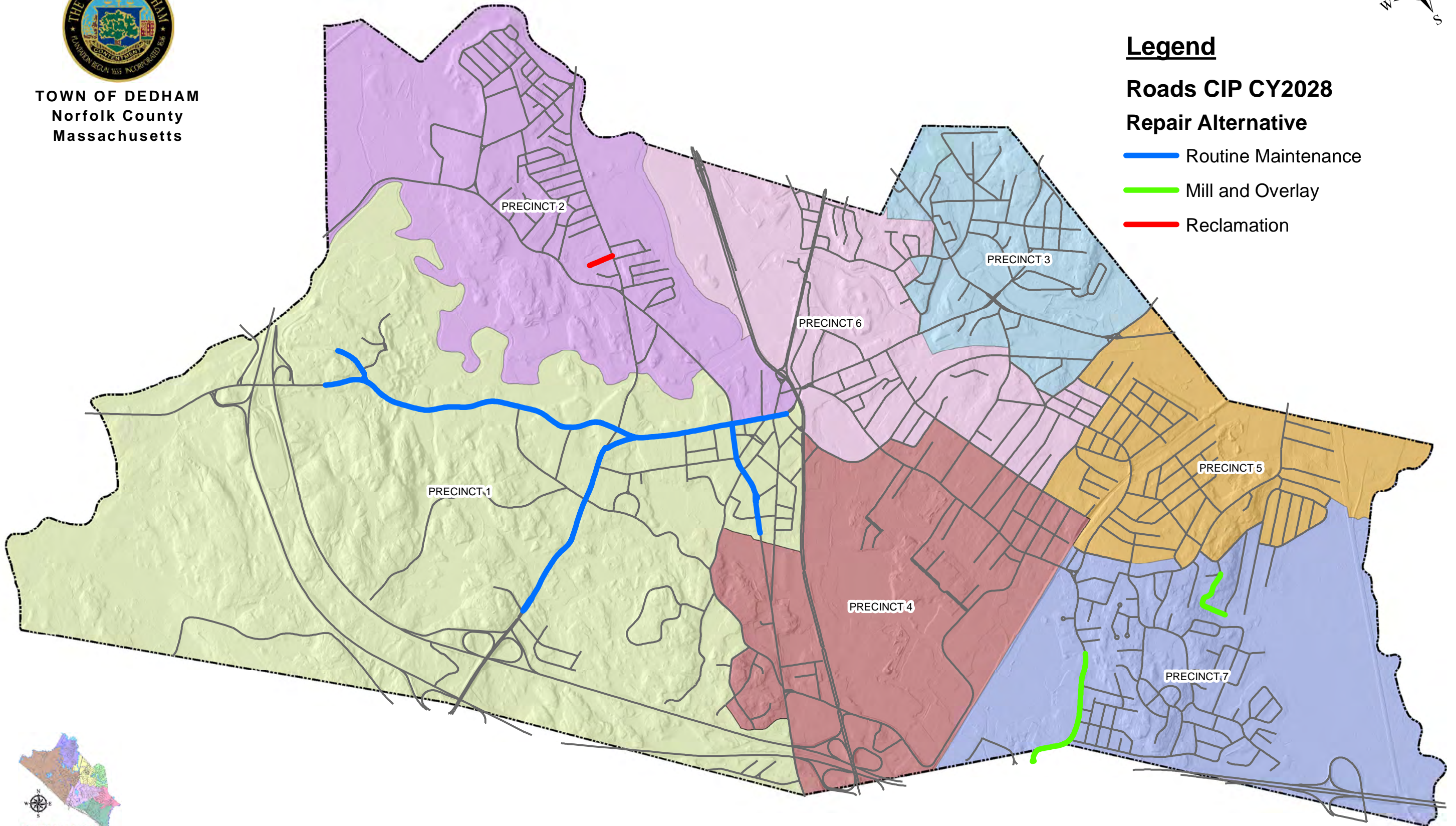


Legend

Roads CIP CY2028

Repair Alternative

-  Routine Maintenance
-  Mill and Overlay
-  Reclamation



DEDHAM GIS

This document is intended for
Town of Dedham planning and
analysis purposes only.

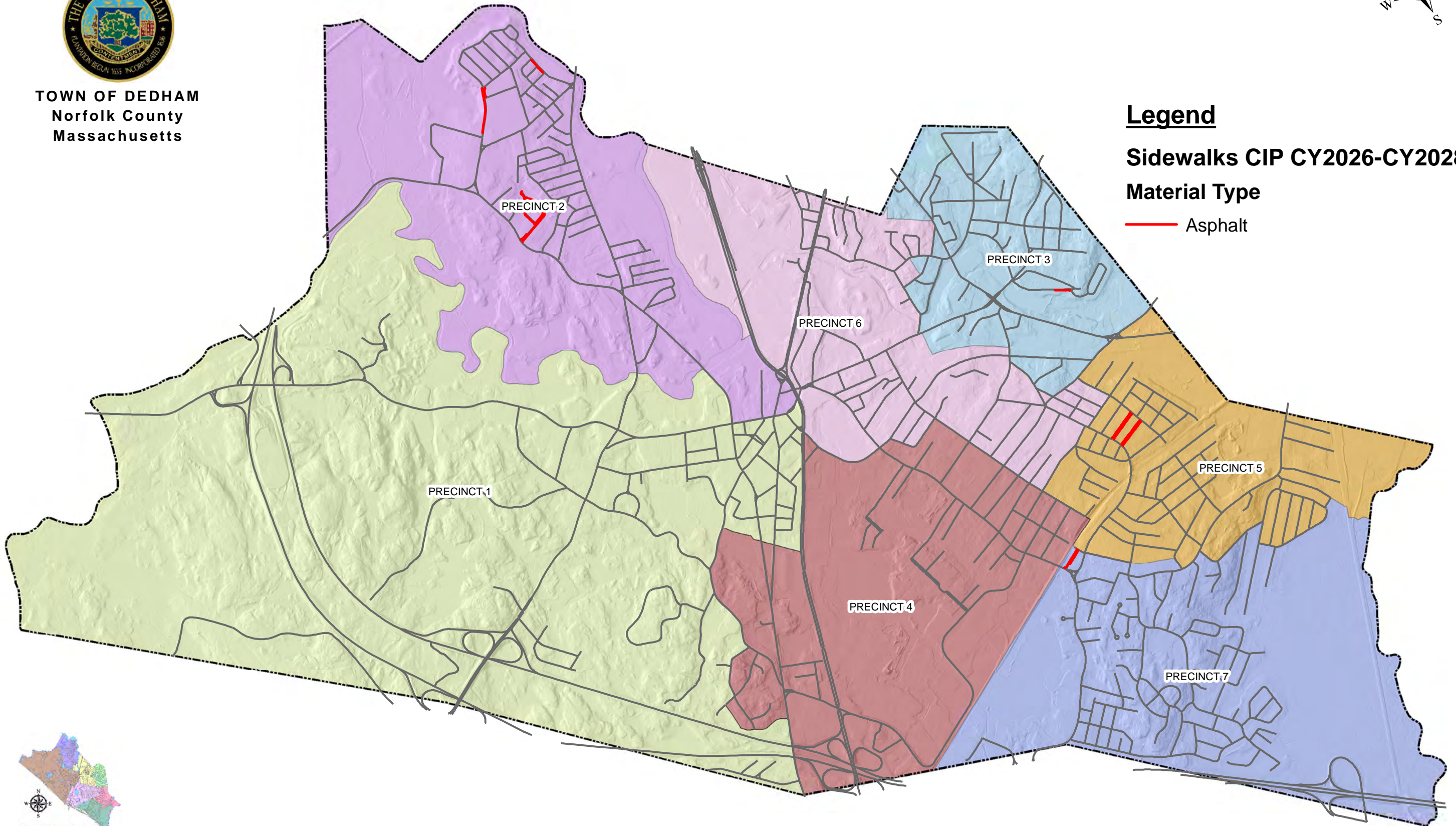

1 inch = 2,000 feet

Produced by:
The Town of Dedham
Engineering Department

PAVEMENT MANAGEMENT
CY2026 - CY2028 ROAD PROGRAM



TOWN OF DEDHAM
Norfolk County
Massachusetts



Legend
Sidewalks CIP CY2026-CY2028
Material Type
— Asphalt



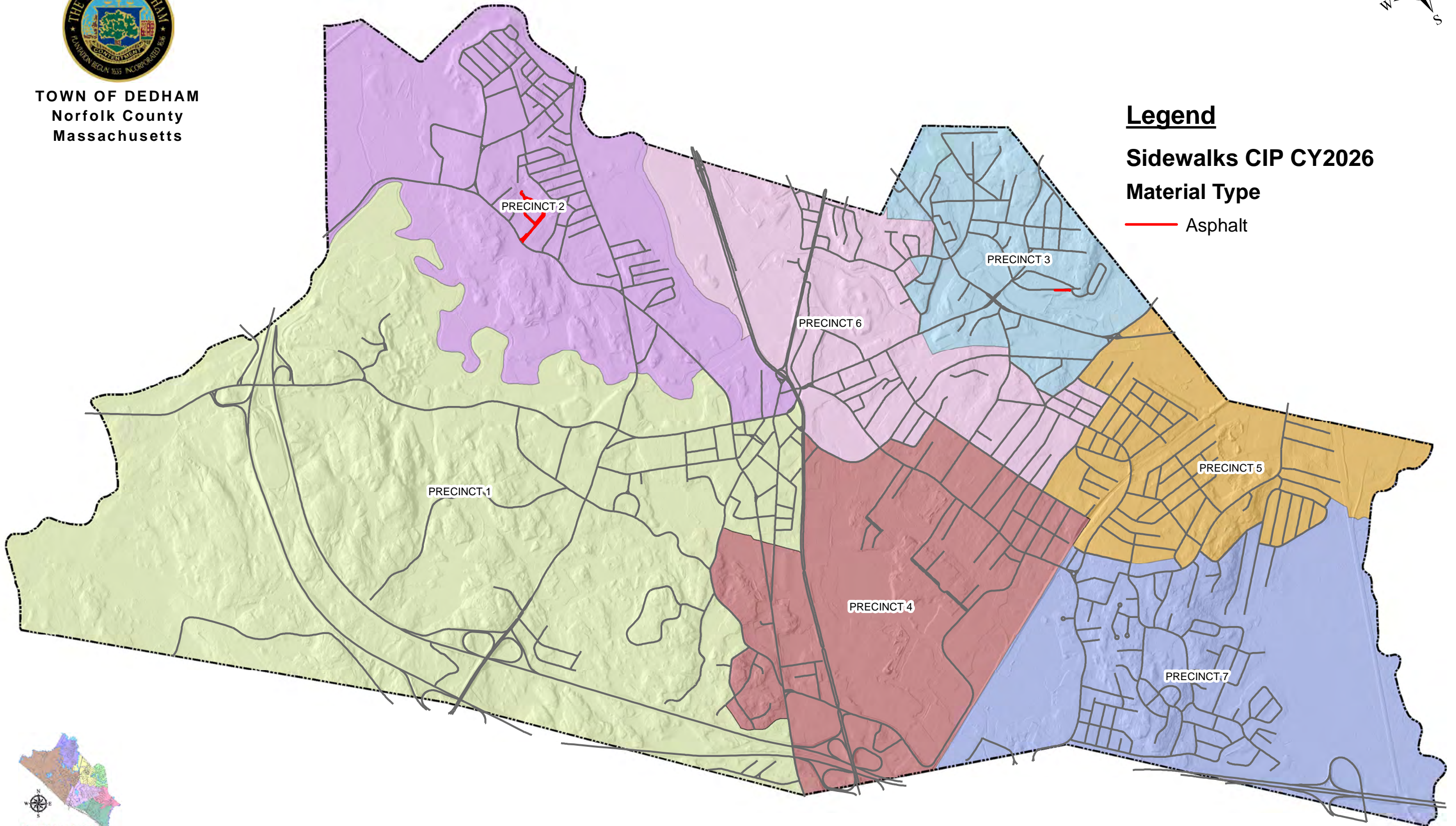

This document is intended for
Town of Dedham planning and
analysis purposes only.

Produced by:
The Town of Dedham
Engineering Department

1 inch = 2,000 feet



TOWN OF DEDHAM
Norfolk County
Massachusetts



Legend
Sidewalks CIP CY2026
Material Type
— Asphalt



DEDHAM GIS

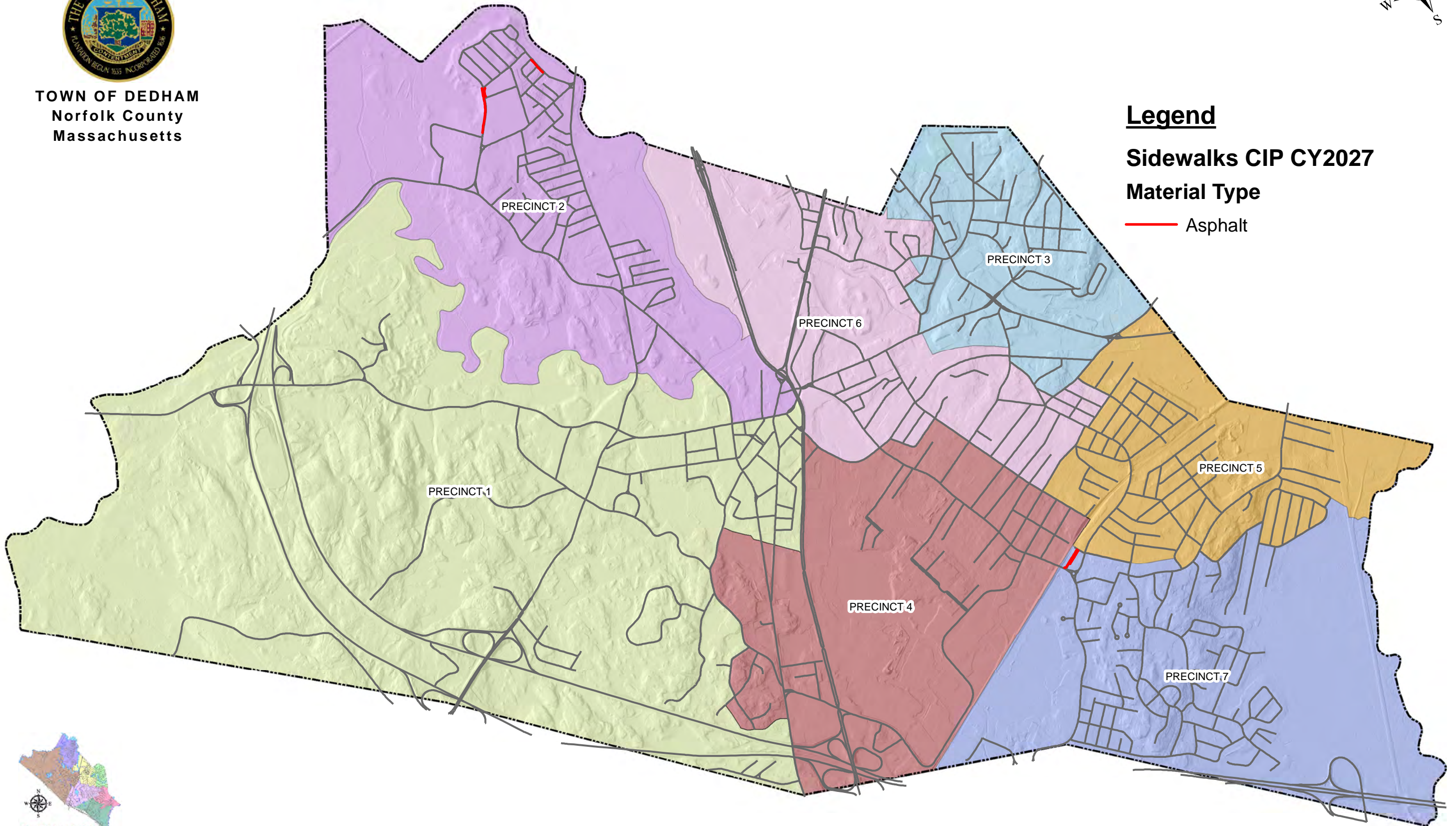

This document is intended for
Town of Dedham planning and
analysis purposes only.

1 inch = 2,000 feet

Produced by:
The Town of Dedham
Engineering Department



TOWN OF DEDHAM
Norfolk County
Massachusetts



Legend
Sidewalks CIP CY2027
Material Type
— Asphalt



DEDHAM GIS

This document is intended for
Town of Dedham planning and
analysis purposes only.

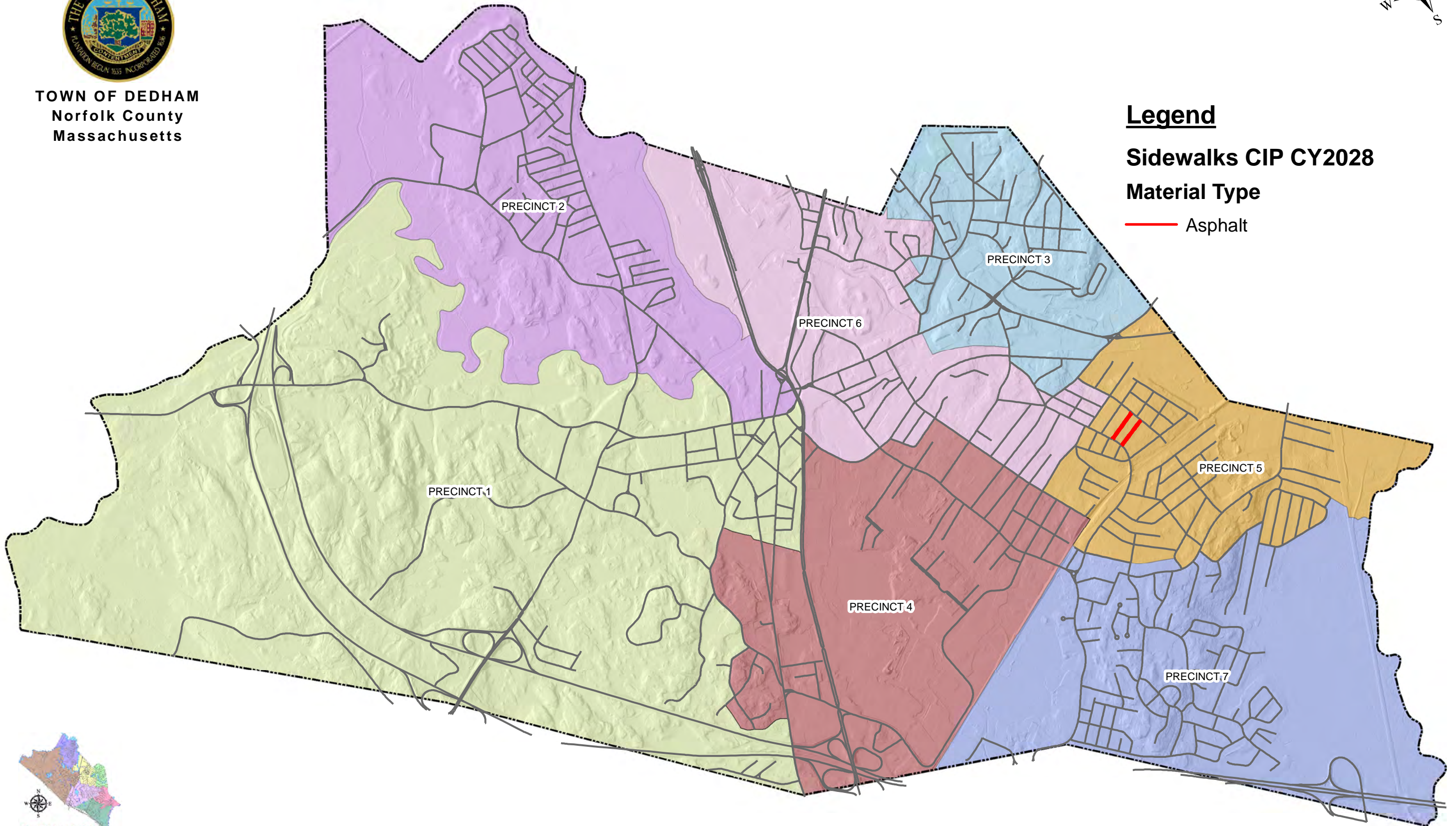

1 inch = 2,000 feet

Produced by:
The Town of Dedham
Engineering Department

PAVEMENT MANAGEMENT
CY2026 - CY2028 ROAD PROGRAM



TOWN OF DEDHAM
Norfolk County
Massachusetts



Legend
Sidewalks CIP CY2028
Material Type
— Asphalt



DEDHAM GIS


This document is intended for
Town of Dedham planning and
analysis purposes only.

1 inch = 2,000 feet

Produced by:
The Town of Dedham
Engineering Department



TOWN OF DEDHAM
Norfolk County
Massachusetts

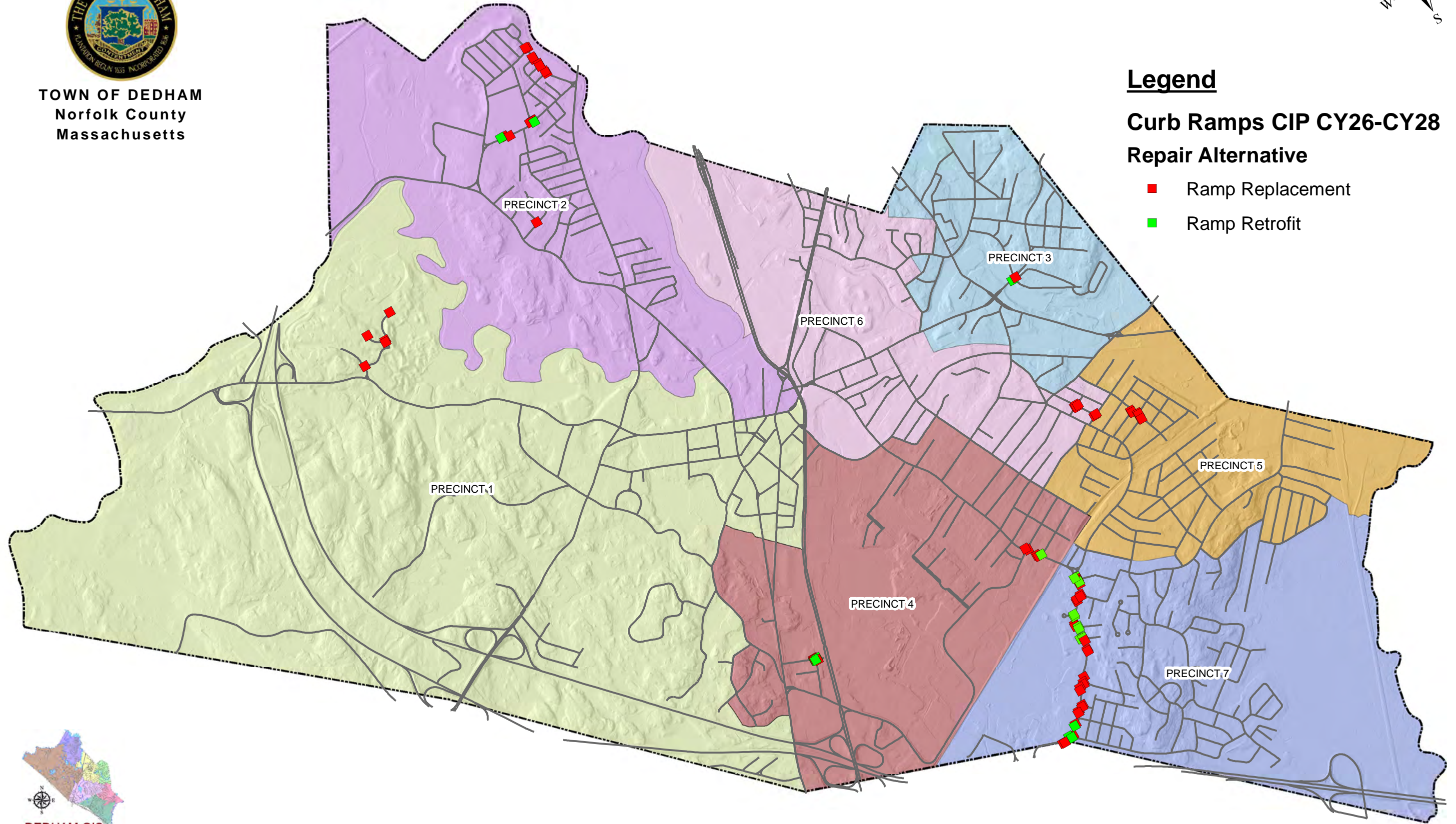


Legend

Curb Ramps CIP CY26-CY28

Repair Alternative

- Ramp Replacement
- Ramp Retrofit




This document is intended for
Town of Dedham planning and
analysis purposes only.

1 inch = 2,000 feet

Produced by:
The Town of Dedham
Engineering Department



TOWN OF DEDHAM
Norfolk County
Massachusetts

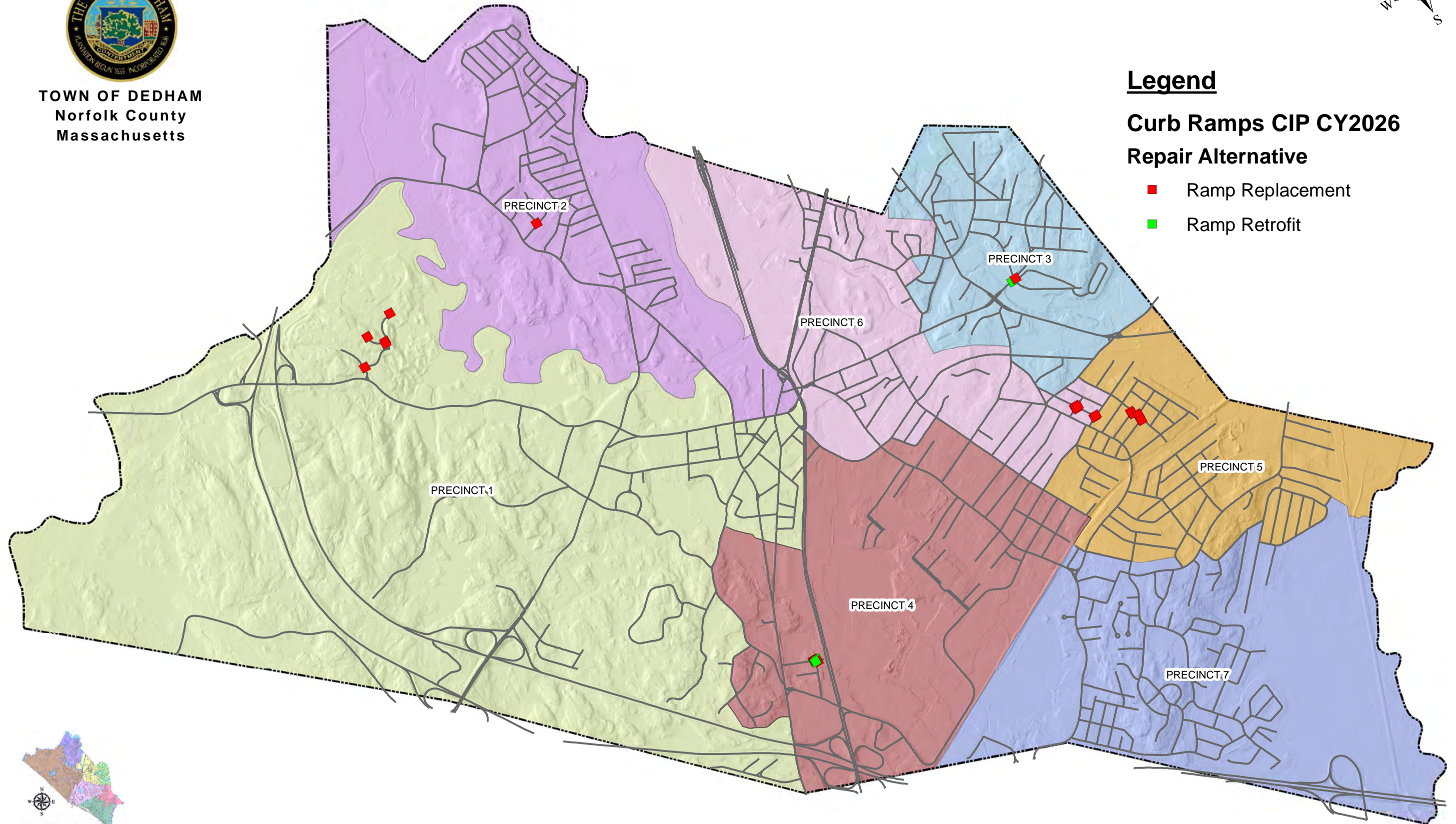


Legend

Curb Ramps CIP CY2026

Repair Alternative

- Ramp Replacement
- Ramp Retrofit



DEDHAM GIS


This document is intended for
Town of Dedham planning and
analysis purposes only.

1 inch = 2,000 feet

Produced by:
The Town of Dedham
Engineering Department



TOWN OF DEDHAM
Norfolk County
Massachusetts

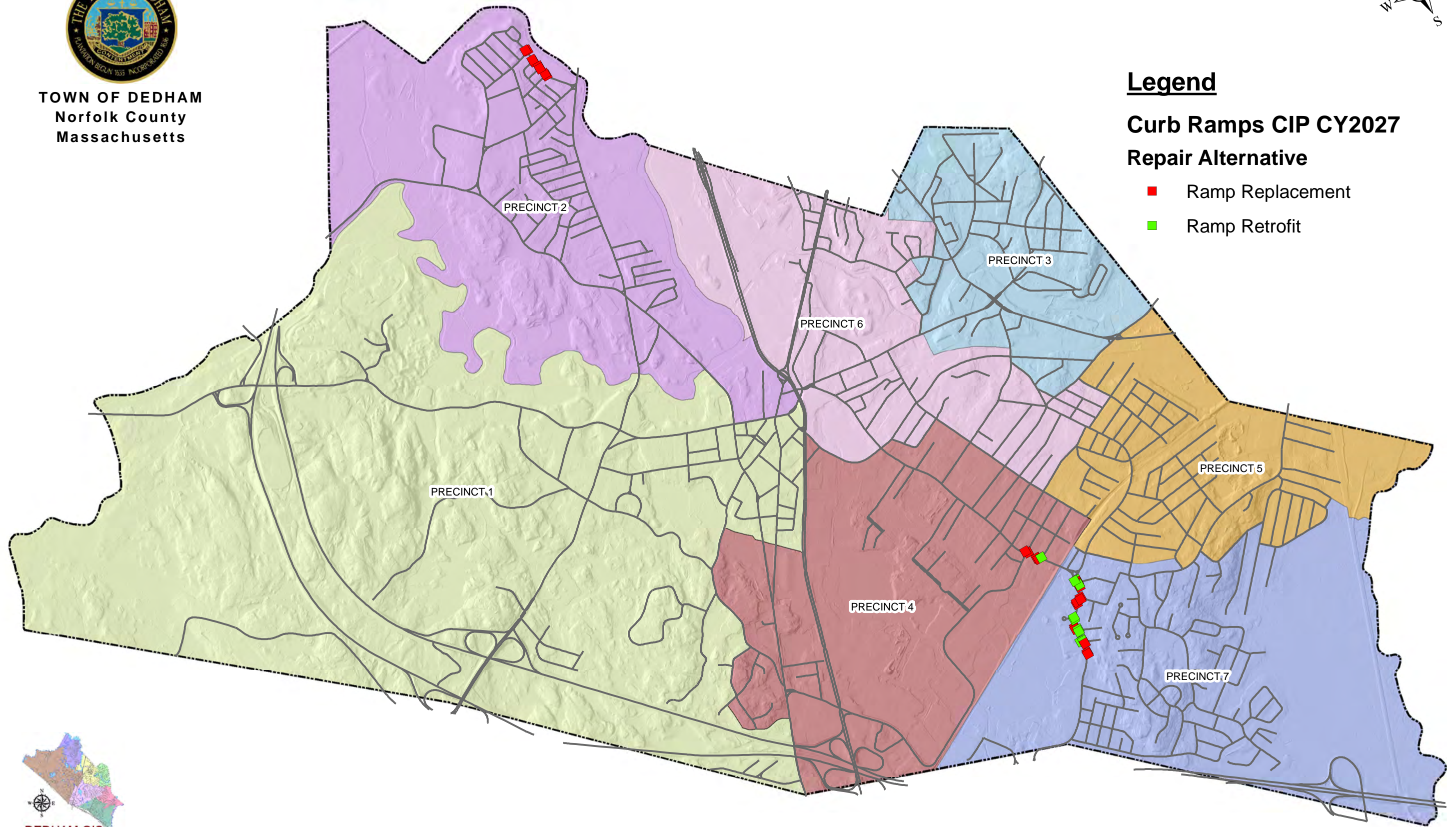


Legend

Curb Ramps CIP CY2027

Repair Alternative

- Ramp Replacement
- Ramp Retrofit



DEDHAM GIS


This document is intended for
Town of Dedham planning and
analysis purposes only.

1 inch = 2,000 feet

Produced by:
The Town of Dedham
Engineering Department



TOWN OF DEDHAM
Norfolk County
Massachusetts

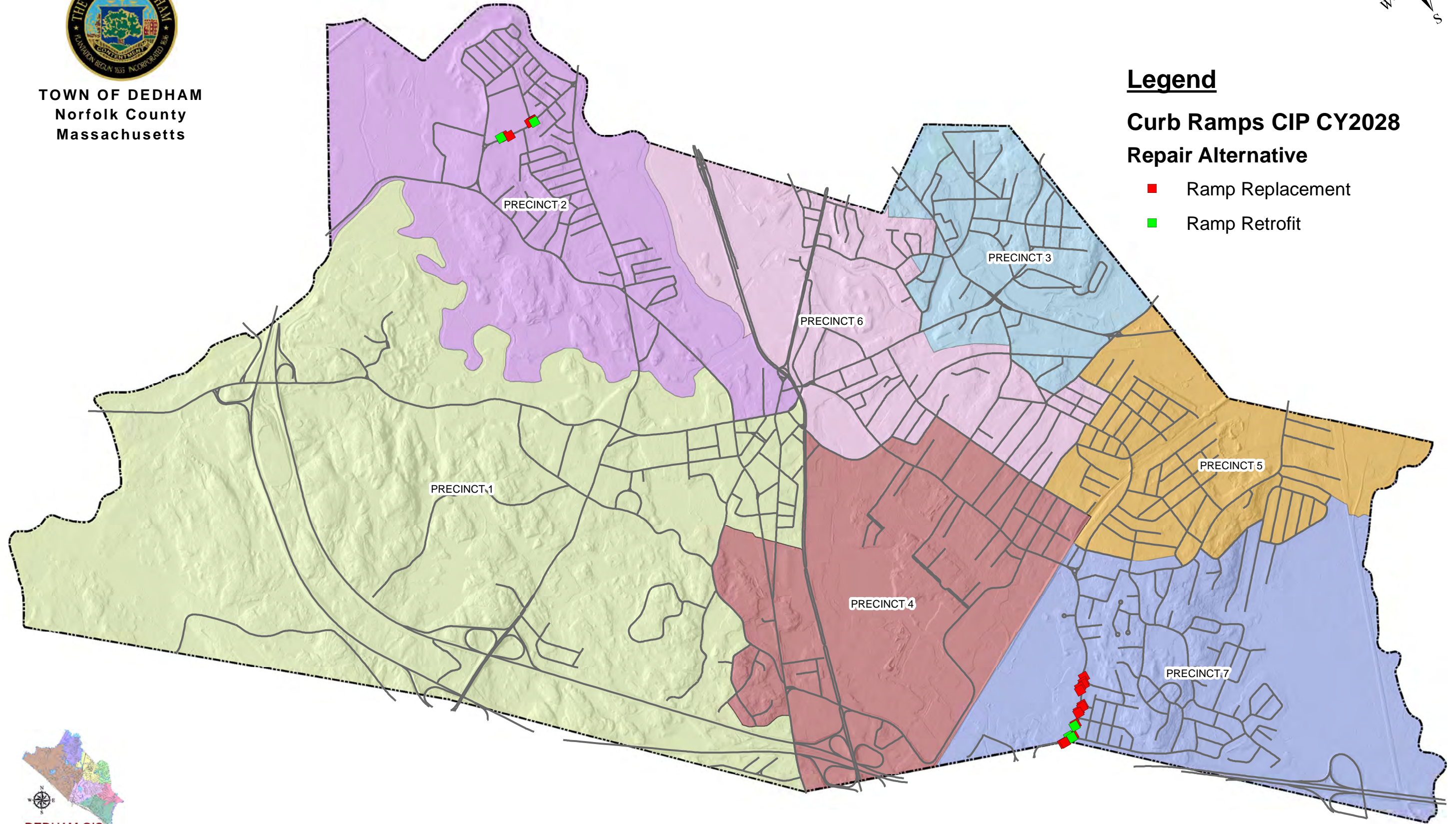


Legend

Curb Ramps CIP CY2028

Repair Alternative

- Ramp Replacement
- Ramp Retrofit



This document is intended for
Town of Dedham planning and
analysis purposes only.

1 inch = 2,000 feet

Produced by:
The Town of Dedham
Engineering Department